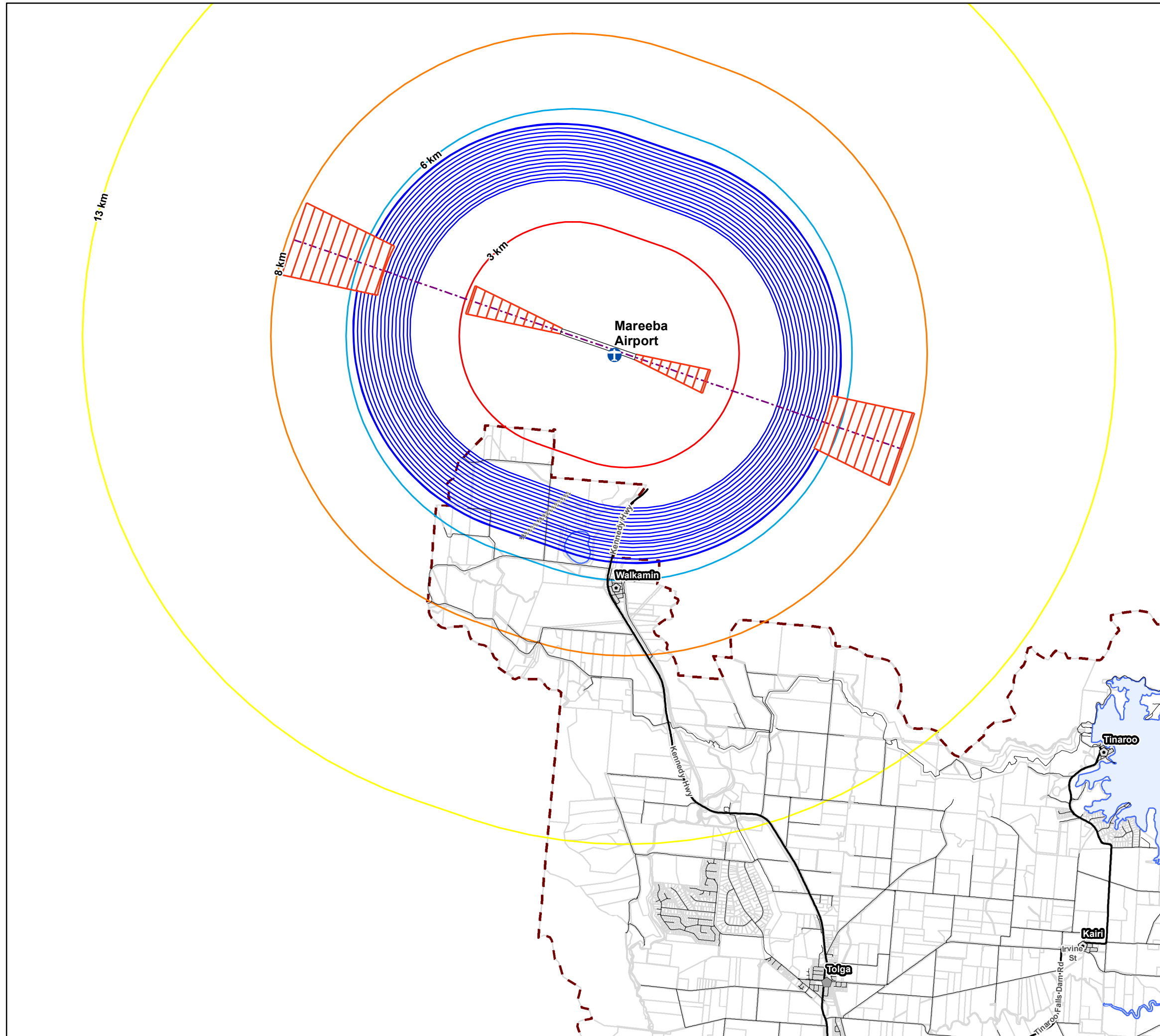




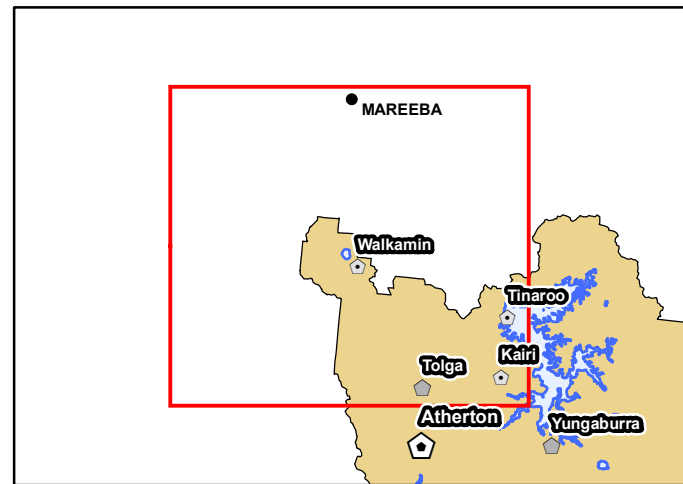
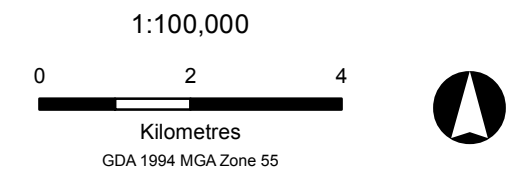
Overlays

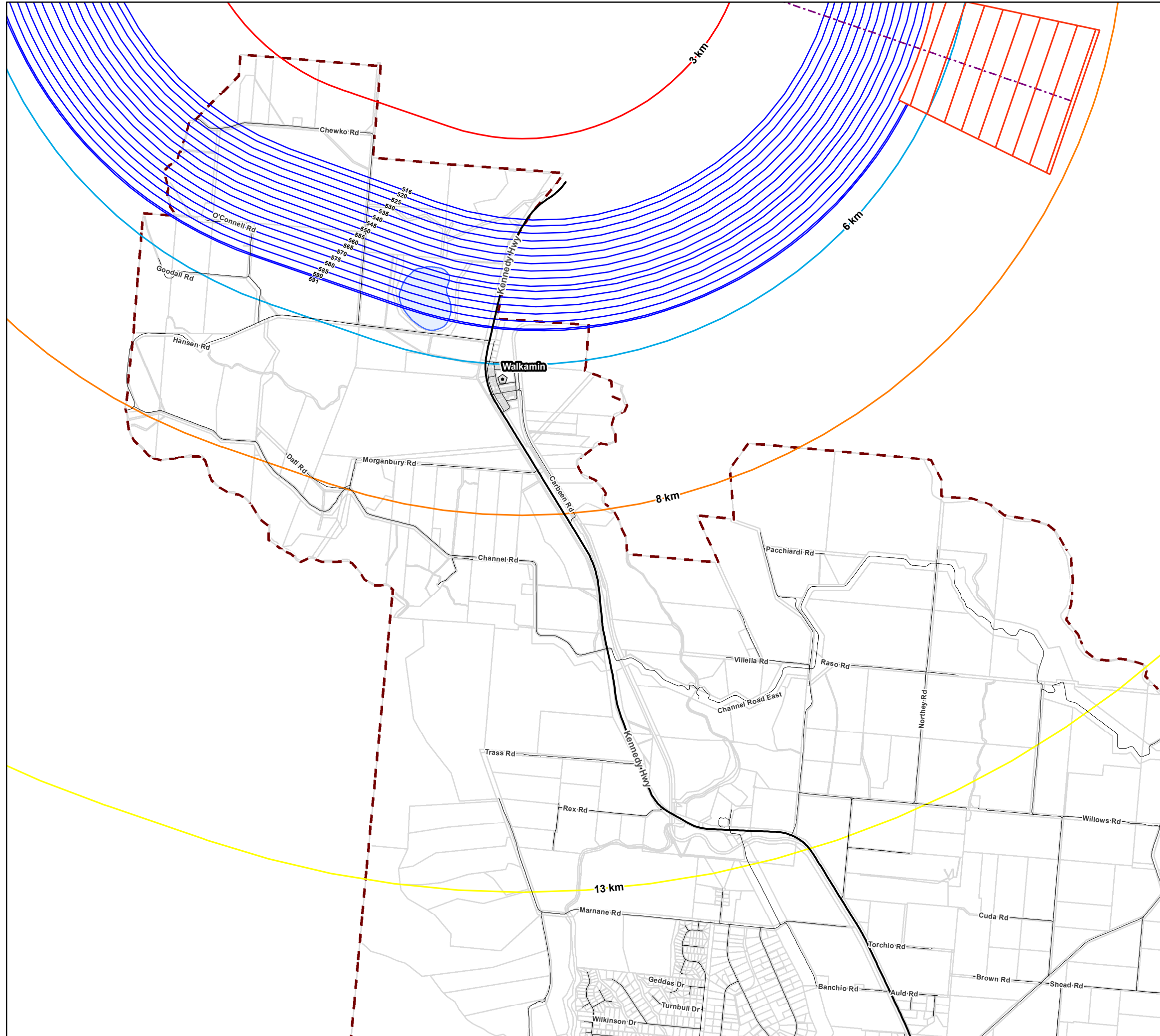


- Aviation Facility
- Approach and Take Off Surface
- Runway Centre Line
- Conical Surface
- 6km Light Intensity
- 3km Bird and Bat Strike Zone
- 8km Bird and Bat Strike Zone
- 13km Bird and Bat Strike Zone
- Major
- District
- Rural
- Village
- Rural Village
- State Controlled Road
- Local Road
- TRC Boundary
- Waterbody or Wetland
- Property Boundary

©2016 Tablelands Regional Council (TRC). Based on or contains data provided by TRC; the State of Queensland (Department of Natural Resources and Mines) [2016]; and the Commonwealth of Australia (CSIRO; and Department of Sustainability, Environment, Water, Population & Communities). In consideration of these agencies permitting use of this data you acknowledge and agree that these agencies give no warranty in relation to the data (including accuracy, reliability, completeness, currency or suitability) and accept no liability including without limitation, liability in negligence) for any loss, damage or costs (including consequential damage) relating to any use of the data. Data must not be used for direct marketing or be used in breach of the privacy laws. Last Saved: 25/01/2016 Project 2014-001

This is a Council produced map. DO NOT RELY ON THIS MAP until you have read and understand Schedule 2 of the TRC Planning Scheme in relation to the purpose, use, source of information, reliability of information, changes, electronic versions and disclaimers in relation to this map.





- Aviation Facility
- Approach and Take Off Surface
- Runway Centre Line
- Conical Surface
- 6km Light Intensity
- 3km Bird and Bat Strike Zone
- 8km Bird and Bat Strike Zone
- 13km Bird and Bat Strike Zone
- Major
- District
- Rural
- Village
- Rural Village
- State Controlled Road
- Local Road
- TRC Boundary
- Waterbody or Wetland
- Property Boundary

©2016 Tablelands Regional Council (TRC). Based on or contains data provided by TRC; the State of Queensland (Department of Natural Resources and Mines) [2016]; and the Commonwealth of Australia (CSIRO; and Department of Sustainability, Environment, Water, Population & Communities). In consideration of these agencies permitting use of this data you acknowledge and agree that these agencies give no warranty in relation to the data (including accuracy, reliability, completeness, currency or suitability) and accept no liability including without limitation, liability in negligence) for any loss, damage or costs (including consequential damage) relating to any use of the data. Data must not be used for direct marketing or be used in breach of the privacy laws. Last Saved: 25/01/2016 Project 2014-001

This is a Council produced map. DO NOT RELY ON THIS MAP until you have read and understand Schedule 2 of the TRC Planning Scheme in relation to the purpose, use, source of information, reliability of information, changes, electronic versions and disclaimers in relation to this map.

