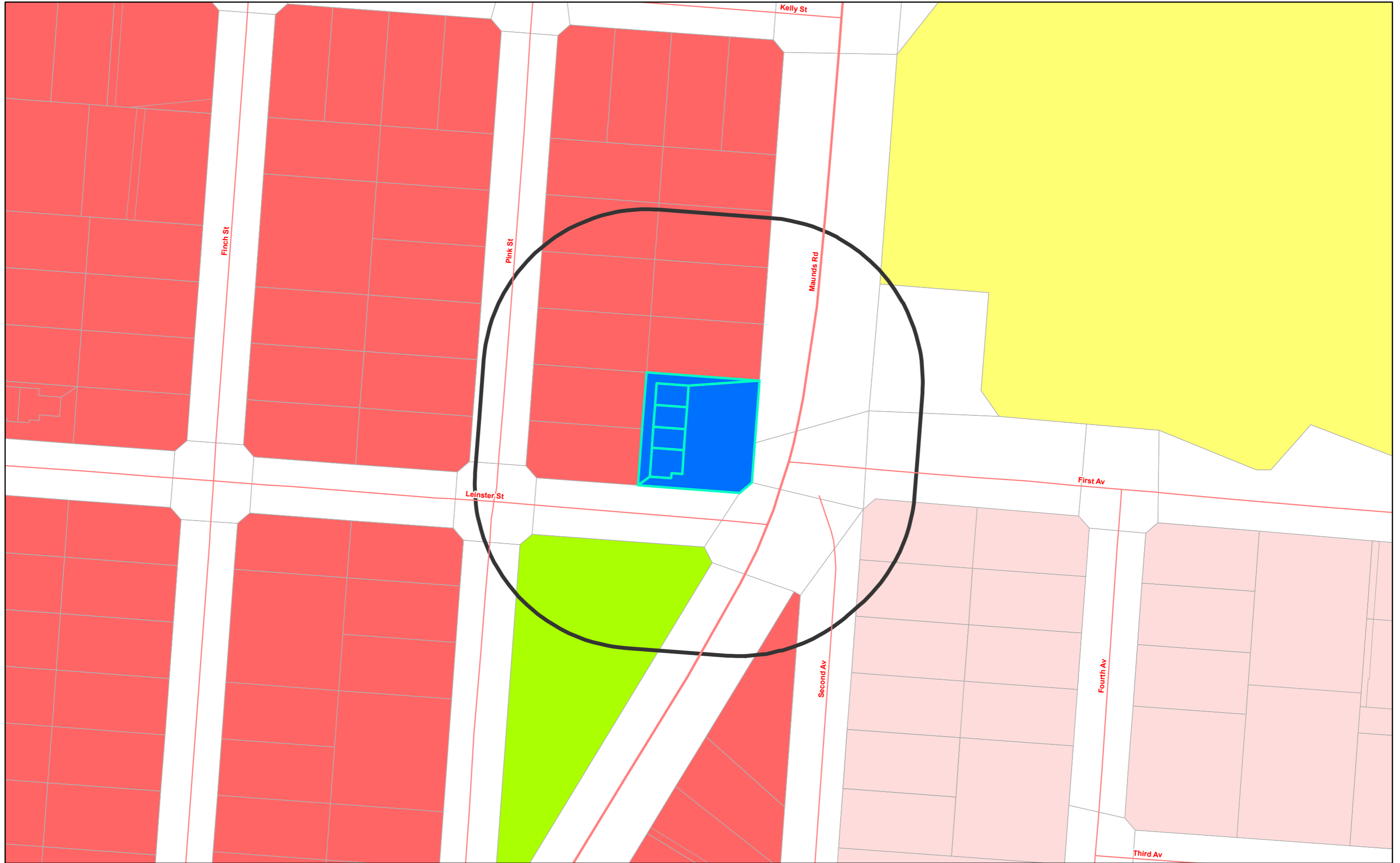


Planning Scheme Amendments (December 2021) - Atherton



©2021 Tablelands Regional Council (TRC). Based on or contains data provided by TRC; the State of Queensland (Department of Natural Resources and Mines) [2021]; and the Commonwealth of Australia (CSIRO; and Department of Sustainability, Environment, Water, Population & Communities). In consideration of these agencies permitting use of this data you acknowledge and agree that these agencies give no warranty in relation to the data (including accuracy, reliability, completeness, currency or suitability) and accept no liability including without limitation, liability in negligence) for any loss, damage or costs (including consequential damage) relating to any use of the data. Data must not be used for direct marketing or be used in breach of the privacy laws.

- Town
- Local Controlled Road
- State Controlled Road
- TRC Property Boundary
- TRC Boundary

Amendments

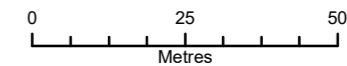
- Centre
- Community Facilities
- Conservation
- Low Density Residential
- Medium Density Residential

Zones

- Rural, Agricultural Investigation
- Rural, General Rural
- Rural, Agricultural Land
- Rural, Broadhectare
- Rural, 8 ha

- High Impact Industry
- Medium Impact Industry
- Low Impact Industry
- Rural Residential, 4,000 Square Metre
- Rural Residential, 1 Hectare
- Rural Residential, 2 Hectare
- Rural Residential, 5 Hectare

- Centre
- Community Facilities
- Emerging Communities
- Recreation and Open Space
- Conservation
- Low Density Residential
- Medium Density Residential

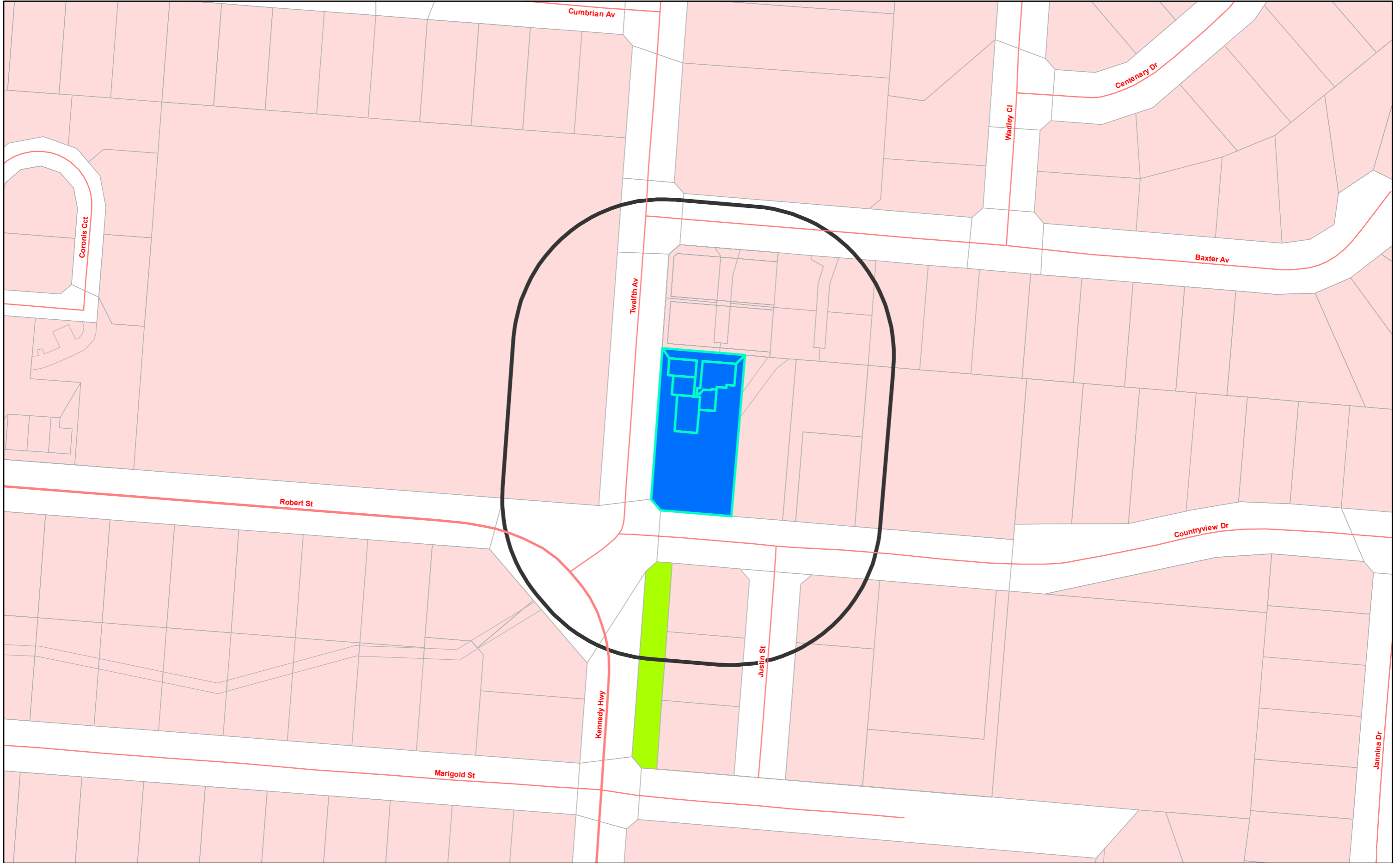


Coordinate System: GDA 1994 MGA Zone 55
Projection: Transverse Mercator
Datum: GDA 1994



Project: 2020-030

Planning Scheme Amendments (December 2021) - Atherton



©2021 Tablelands Regional Council (TRC). Based on or contains data provided by TRC; the State of Queensland (Department of Natural Resources and Mines) [2021]; and the Commonwealth of Australia (CSIRO; and Department of Sustainability, Environment, Water, Population & Communities). In consideration of these agencies permitting use of this data you acknowledge and agree that these agencies give no warranty in relation to the data (including accuracy, reliability, completeness, currency or suitability) and accept no liability including without limitation, liability in negligence) for any loss, damage or costs (including consequential damage) relating to any use of the data. Data must not be used for direct marketing or be used in breach of the privacy laws.

- Town
- Local Controlled Road
- State Controlled Road
- TRC Property Boundary
- TRC Boundary

Amendments

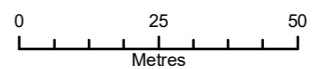
- Centre
- Community Facilities
- Conservation
- Low Density Residential
- Medium Density Residential

Zones

- Rural, Agricultural Investigation
- Rural, General Rural
- Rural, Agricultural Land
- Rural, Broadhectare
- Rural, 8 ha

- High Impact Industry
- Medium Impact Industry
- Low Impact Industry
- Rural Residential, 4,000 Square Metre
- Rural Residential, 1 Hectare
- Rural Residential, 2 Hectare
- Rural Residential, 5 Hectare

- Centre
- Community Facilities
- Emerging Communities
- Recreation and Open Space
- Conservation
- Low Density Residential
- Medium Density Residential

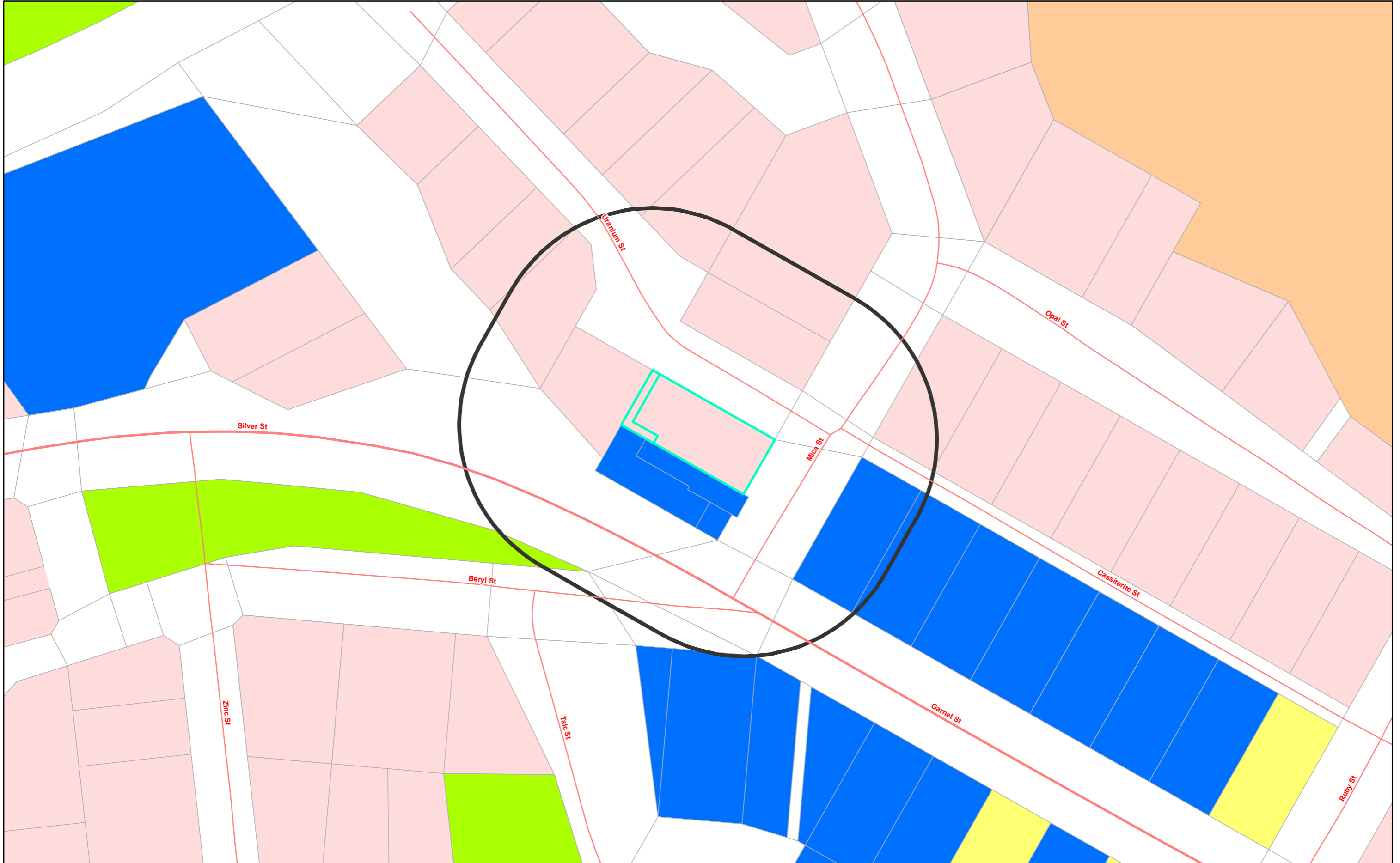


Coordinate System: GDA 1994 MGA Zone 55
Projection: Transverse Mercator
Datum: GDA 1994



Project: 2020-030

Planning Scheme Amendments (December 2021) - Mount Garnet



©2021 Tablelands Regional Council (TRC). Based on or contains data provided by TRC; the State of Queensland (Department of Natural Resources and Mines) [2021]; and the Commonwealth of Australia (CSIRO; and Department of Sustainability, Environment, Water, Population & Communities). In consideration of these agencies permitting use of this data you acknowledge and agree that these agencies give no warranty in relation to the data (including accuracy, reliability, completeness, currency or suitability) and accept no liability including without limitation, liability in negligence) for any loss, damage or costs (including consequential damage) relating to any use of the data. Data must not be used for direct marketing or be used in breach of the privacy laws.

- Town
- Local Controlled Road
- State Controlled Road
- TRC Property Boundary
- TRC Boundary

Amendments

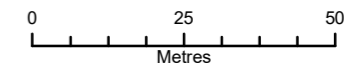
- Centre
- Community Facilities
- Conservation
- Low Density Residential
- Medium Density Residential

Zones

- Rural, Agricultural Investigation
- Rural, General Rural
- Rural, Agricultural Land
- Rural, Broadhectare
- Rural, 8 ha

- High Impact Industry
- Medium Impact Industry
- Low Impact Industry
- Rural Residential, 4,000 Square Metre
- Rural Residential, 1 Hectare
- Rural Residential, 2 Hectare
- Rural Residential, 5 Hectare

- Centre
- Community Facilities
- Emerging Communities
- Recreation and Open Space
- Conservation
- Low Density Residential
- Medium Density Residential

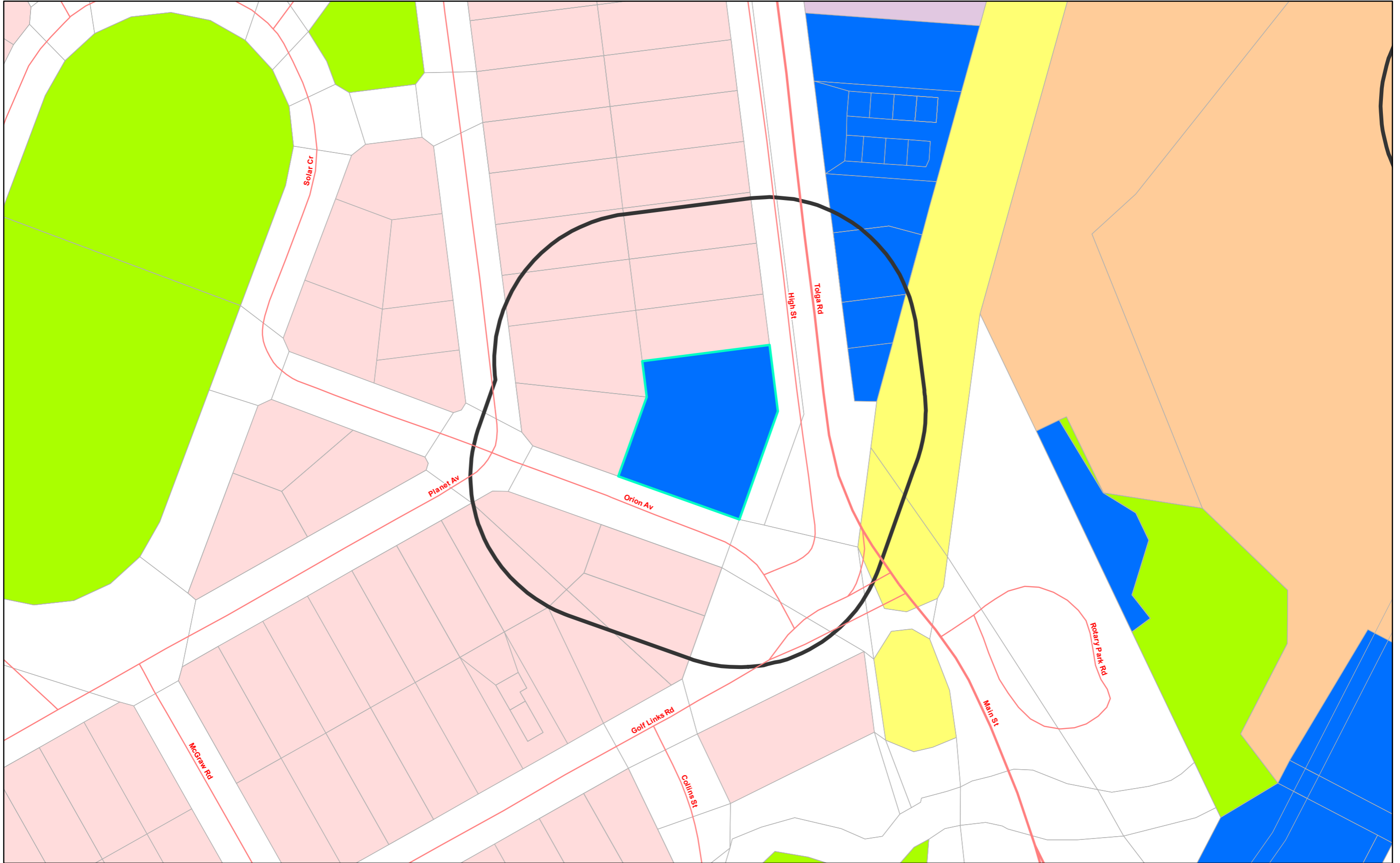


Coordinate System: GDA 1994 MGA Zone 55
Projection: Transverse Mercator
Datum: GDA 1994



Project: 2020-030

Planning Scheme Amendments (December 2021) - Atherton



©2021 Tablelands Regional Council (TRC). Based on or contains data provided by TRC; the State of Queensland (Department of Natural Resources and Mines) [2021]; and the Commonwealth of Australia (CSIRO; and Department of Sustainability, Environment, Water, Population & Communities). In consideration of these agencies permitting use of this data you acknowledge and agree that these agencies give no warranty in relation to the data (including accuracy, reliability, completeness, currency or suitability) and accept no liability including without limitation, liability in negligence) for any loss, damage or costs (including consequential damage) relating to any use of the data. Data must not be used for direct marketing or be used in breach of the privacy laws.

-  Town
-  Local Controlled Road
-  State Controlled Road
-  TRC Property Boundary
-  TRC Boundary







Amendments

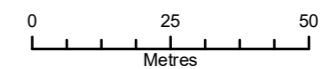
-  Centre
-  Community Facilities
-  Conservation
-  Low Density Residential
-  Medium Density Residential

Zones

-  Rural, Agricultural Investigation
-  Rural, General Rural
-  Rural, Agricultural Land
-  Rural, Broadhectare
-  Rural, 8 ha

-  High Impact Industry
-  Medium Impact Industry
-  Low Impact Industry
-  Rural Residential, 4,000 Square Metre
-  Rural Residential, 1 Hectare
-  Rural Residential, 2 Hectare
- Rural Residential, 5 Hectare

-  Centre
-  Community Facilities
-  Emerging Communities
-  Recreation and Open Space
-  Conservation
-  Low Density Residential
- Medium Density Residential

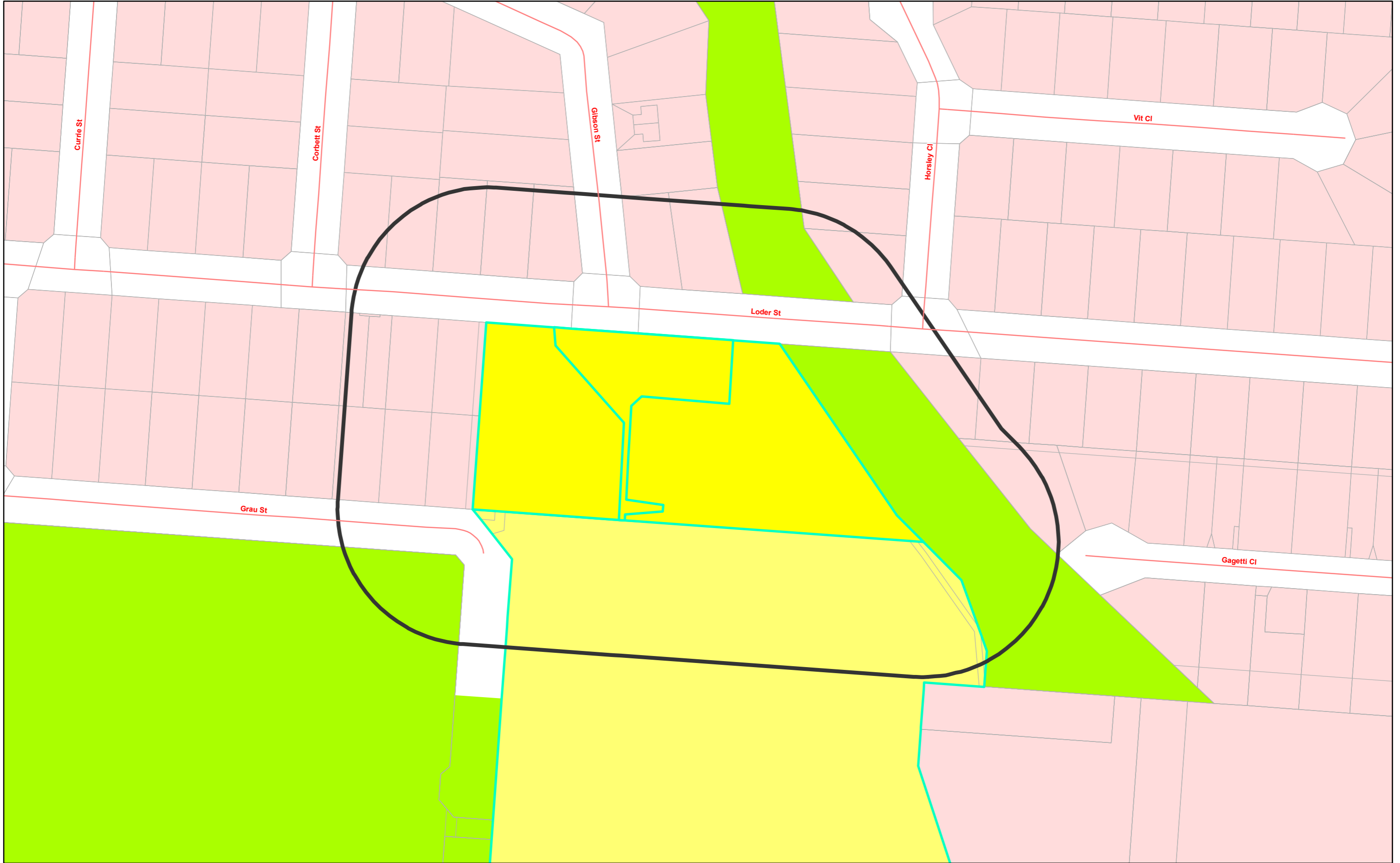


Coordinate System: GDA 1994 MGA Zone 55
Projection: Transverse Mercator
Datum: GDA 1994



Project: 2020-030

Planning Scheme Amendments (December 2021) - Atherton



©2021 Tablelands Regional Council (TRC). Based on or contains data provided by TRC; the State of Queensland (Department of Natural Resources and Mines) [2021]; and the Commonwealth of Australia (CSIRO; and Department of Sustainability, Environment, Water, Population & Communities). In consideration of these agencies permitting use of this data you acknowledge and agree that these agencies give no warranty in relation to the data (including accuracy, reliability, completeness, currency or suitability) and accept no liability including without limitation, liability in negligence) for any loss, damage or costs (including consequential damage) relating to any use of the data. Data must not be used for direct marketing or be used in breach of the privacy laws.

- Town
- Local Controlled Road
- State Controlled Road
- TRC Property Boundary
- TRC Boundary

Amendments

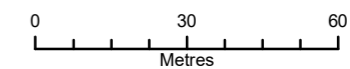
- Centre
- Community Facilities
- Conservation
- Low Density Residential
- Medium Density Residential

Zones

- Rural, Agricultural Investigation
- Rural, General Rural
- Rural, Agricultural Land
- Rural, Broadhectare
- Rural, 8 ha

- High Impact Industry
- Medium Impact Industry
- Low Impact Industry
- Rural Residential, 4,000 Square Metre
- Rural Residential, 1 Hectare
- Rural Residential, 2 Hectare
- Rural Residential, 5 Hectare

- Centre
- Community Facilities
- Emerging Communities
- Recreation and Open Space
- Conservation
- Low Density Residential
- Medium Density Residential



Coordinate System: GDA 1994 MGA Zone 55
Projection: Transverse Mercator
Datum: GDA 1994



Project: 2020-030

Planning Scheme Amendments (December 2021) - Atherton



©2021 Tablelands Regional Council (TRC). Based on or contains data provided by TRC; the State of Queensland (Department of Natural Resources and Mines) [2021]; and the Commonwealth of Australia (CSIRO; and Department of Sustainability, Environment, Water, Population & Communities). In consideration of these agencies permitting use of this data you acknowledge and agree that these agencies give no warranty in relation to the data (including accuracy, reliability, completeness, currency or suitability) and accept no liability including without limitation, liability in negligence) for any loss, damage or costs (including consequential damage) relating to any use of the data. Data must not be used for direct marketing or be used in breach of the privacy laws.

- Town
- Local Controlled Road
- State Controlled Road
- TRC Property Boundary
- TRC Boundary

Amendments

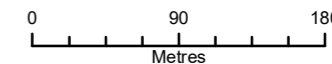
- Centre
- Community Facilities
- Conservation
- Low Density Residential
- Medium Density Residential

Zones

- Rural, Agricultural Investigation
- Rural, General Rural
- Rural, Agricultural Land
- Rural, Broadhectare
- Rural, 8 ha

- High Impact Industry
- Medium Impact Industry
- Low Impact Industry
- Rural Residential, 4,000 Square Metre
- Rural Residential, 1 Hectare
- Rural Residential, 2 Hectare
- Rural Residential, 5 Hectare

- Centre
- Community Facilities
- Emerging Communities
- Recreation and Open Space
- Conservation
- Low Density Residential
- Medium Density Residential

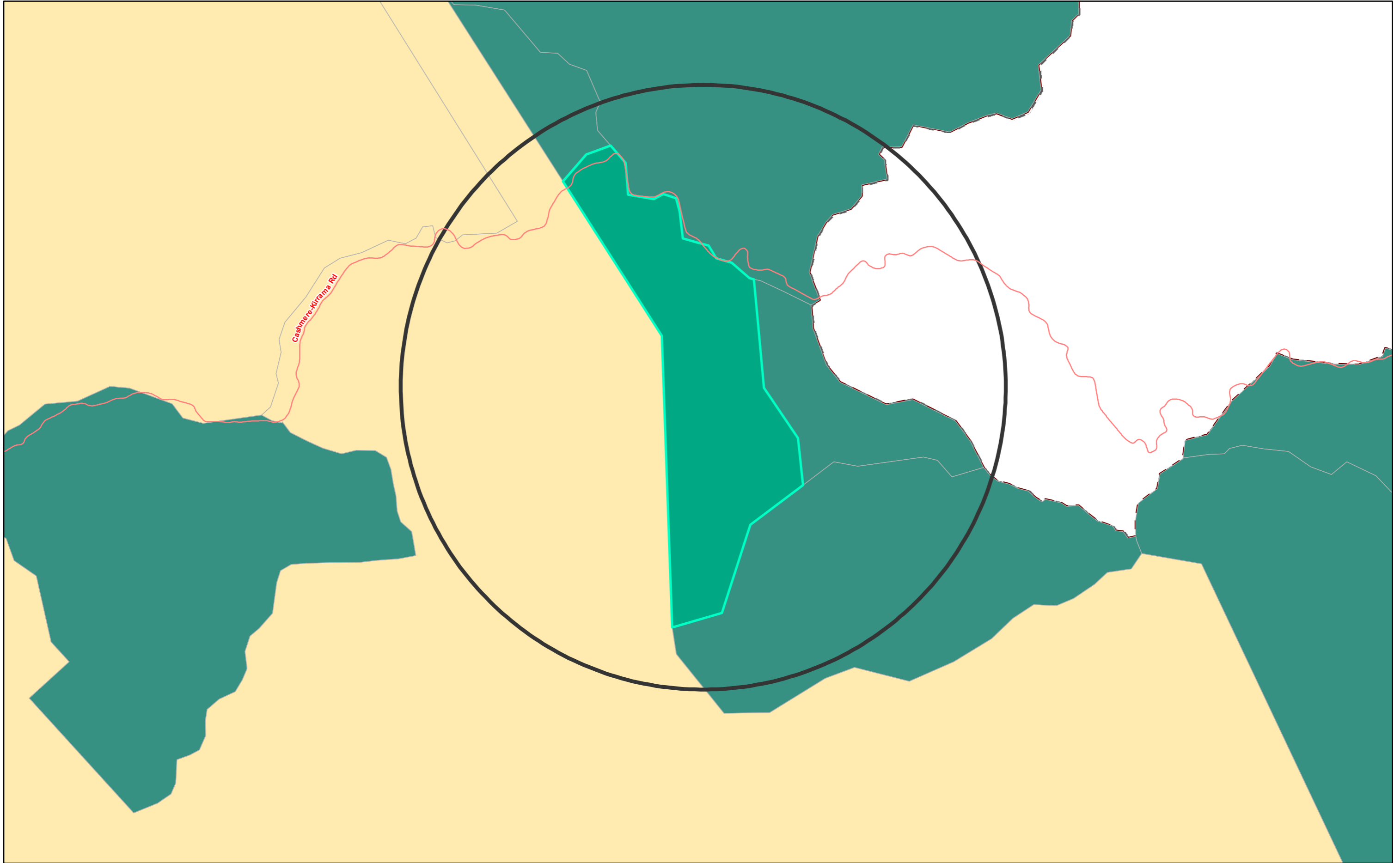


Coordinate System: GDA 1994 MGA Zone 55
Projection: Transverse Mercator
Datum: GDA 1994



Project: 2020-030

Planning Scheme Amendments (December 2021) - Kirrama



©2021 Tablelands Regional Council (TRC). Based on or contains data provided by TRC; the State of Queensland (Department of Natural Resources and Mines) [2021]; and the Commonwealth of Australia (CSIRO; and Department of Sustainability, Environment, Water, Population & Communities). In consideration of these agencies permitting use of this data you acknowledge and agree that these agencies give no warranty in relation to the data (including accuracy, reliability, completeness, currency or suitability) and accept no liability including without limitation, liability in negligence) for any loss, damage or costs (including consequential damage) relating to any use of the data. Data must not be used for direct marketing or be used in breach of the privacy laws.

- Town
- Local Controlled Road
- State Controlled Road
- TRC Property Boundary
- TRC Boundary

Amendments

- Centre
- Community Facilities
- Conservation
- Low Density Residential
- Medium Density Residential

Zones

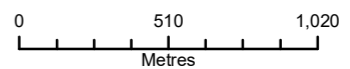
- Rural, Agricultural Investigation
- Rural, General Rural
- Rural, Agricultural Land
- Rural, Broadhectare
- Rural, 8 ha

High Impact Industry

- High Impact Industry
- Medium Impact Industry
- Low Impact Industry
- Rural Residential, 4,000 Square Metre
- Rural Residential, 1 Hectare
- Rural Residential, 2 Hectare
- Rural Residential, 5 Hectare

Centre

- Centre
- Community Facilities
- Emerging Communities
- Recreation and Open Space
- Conservation
- Low Density Residential
- Medium Density Residential



Coordinate System: GDA 1994 MGA Zone 55
 Projection: Transverse Mercator
 Datum: GDA 1994



Project: 2020-030